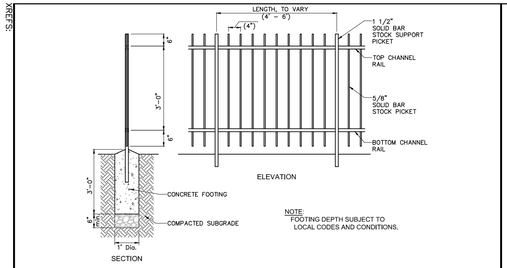

1 METAL DECORATIVE FENCE DETAIL
NOT TO SCALE

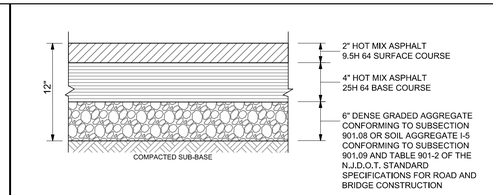

2 PAVEMENT
NOT TO SCALE

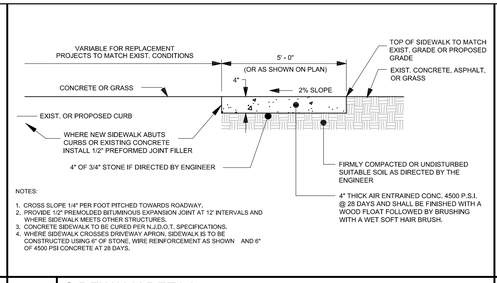

3 SIDEWALK DETAIL
NOT TO SCALE

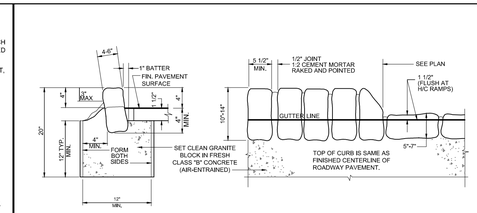

4 GRANITE BLOCK CURB - ON-SITE
NOT TO SCALE

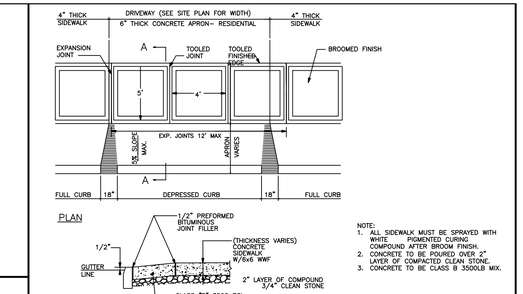

NOTE:
1. ALL SIDEWALK MUST BE SPRAYED WITH WHITE PIGMENTED CURING COMPOUND AFTER BROOM FINISH.
2. CONCRETE TO BE POURED OVER 2" LAYER OF COMPACTED CLEAN STONE.
3. CONCRETE TO BE CLASS B 3500LB MIX.

5 DRIVEWAY APRON DETAIL
NOT TO SCALE



STOP SIGN

W14-2
(30" X 30")

'NO OUTLET' SIGN
(ENTRANCE)

6 STOP SIGN (R1-1)
NOT TO SCALE

7 "NO OUTLET" SIGN
NOT TO SCALE

8 STREET NAME SIGN
NOT TO SCALE

(12" x 18")

9 NO PARKING SIGN (R8-31)
NOT TO SCALE

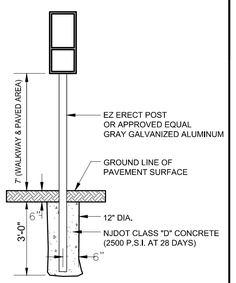

10 SIGN POST DETAIL
NOT TO SCALE

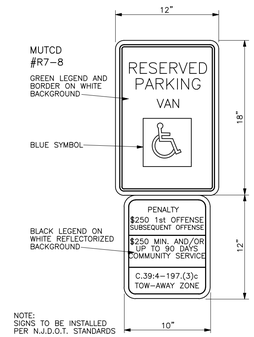

11 HANDICAP SIGN
NOT TO SCALE

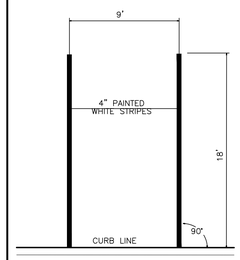

12 STRIPING
NOT TO SCALE

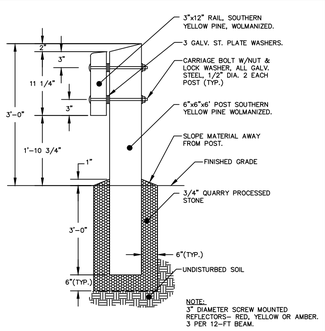

14 TIMBER GUIDE RAIL
NOT TO SCALE

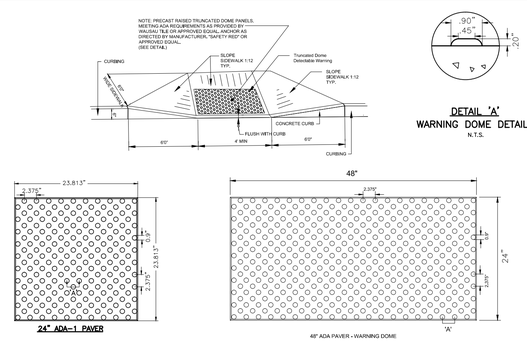

15 HANDICAP RAMP & WARNING SURFACE DETAIL
NOT TO SCALE

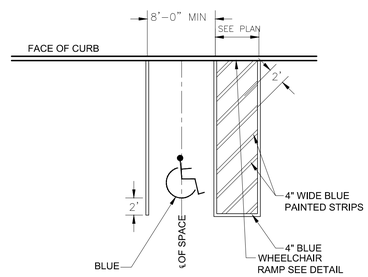

13 HANDICAPPED PARKING STALL STRIPING
NOT TO SCALE

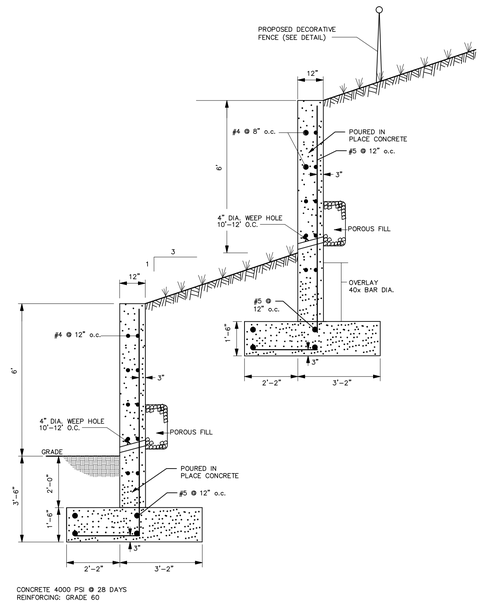

16 CONCRETE RETAINING WALL DETAIL
NOT TO SCALE

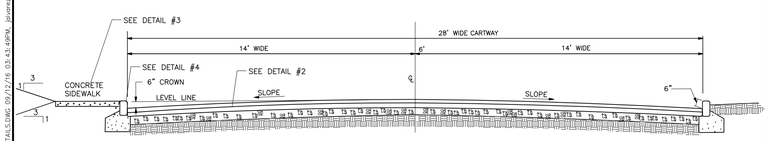

TYPICAL 28' ACCESS STREET SECTION

17 TYPICAL STREET SECTION
NOT TO SCALE

18 BOULDER RETAINING WALL
NOT TO SCALE

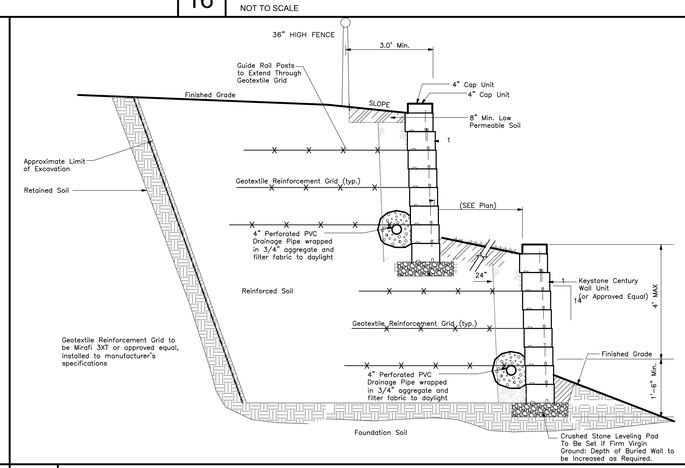

19 RETAINING WALL DETAIL
NOT TO SCALE

REVISIONS

THE VILLAS AT ORANGE LAWN

CONSTRUCTION DETAILS (SITE)

305 RIDGEWOOD ROAD NORTH
TAX LOT 6, BLOCK 1304

TOWNSHIP OF SOUTH ORANGE
ESSEX COUNTY, NJ

C A S E Y &

K E L L E R
I N C O R P O R A T E D

NJ State Board of Professional Engineers & Land Surveyors Certificate of Authorization # 24GA27985400

LICENSED PROFESSIONAL
CIVIL ENGINEERS
LAND SURVEYORS
PLANNERS

258 Main Street, PO Box 191
Millburn, New Jersey 07041
973-379-3280 Fax:973-379-7993

MICHAEL T. LANZAFAMA
DATE 09-08-2016
New Jersey Professional Land Surveyor No.30084
New Jersey Professional Planner No.03503

REFERENCE	MTL CHK. BY	PM DRAWN BY
2052 MAP NO.	CAD FIELD BOOK	DWG.NO. 15
1140108 JOB NO.	AS NOTED SCALE	

XREFS:
L:\2014\1140\1140108\AUTOCAD\1140108.DETAILS.DWG 09/12/16 03:43:49PM jlopez LAYOUT:(15) DETAILS-SITE
FLATFILE No.: